



दिल्ली सरकार  
प्रमुख अभियंता, लो0नि0वि0,  
12वां तल, बहु-मंजिला भवन, इंद्रप्रस्थ संपदा, नई दिल्ली:110002  
23490093, फ़ैक्स23766924



Toll Free Complaint No. 1800 11 0093

वेबसाइट: <http://pwd.delhigovt.nic.in>

ई-मेल: [dirw-pwd@delhi.gov.in](mailto:dirw-pwd@delhi.gov.in)



No.E-in-C/ Works/ PWD/ OO/2025/ 387

Dated 27.02.2025

### OFFICE MEMORANDUM

A presentation was made to council of Ministers, GNCTD, chaired by Hon'ble Chief Minister on 21.02.2025 (copy enclosed). In this presentation certain timelines were committed for inviting various tenders and start of work etc. It is therefore directed to all concerned officers to ensure the time lines.

This is issues with the approval of Engineer-in-Chief, PWD, GNCTD.

Encl.: - As above

To,

All Pr.CE's, CE's, SE's and EE's, PWD, GNCTD.

Director (W),  
PWD, GNCTD.

Copy to:-

1. Ps to Pr. Secretary, PWD, GNCTD, 3<sup>rd</sup> floor, MSO Building, IP Estate, New Delhi.
2. Ps to E-in-C, PWD, GNCTD, 12<sup>th</sup> floor, MSO Building, IP Estate, New Delhi.
3. PWD Website.

Director (W),  
PWD, GNCTD.

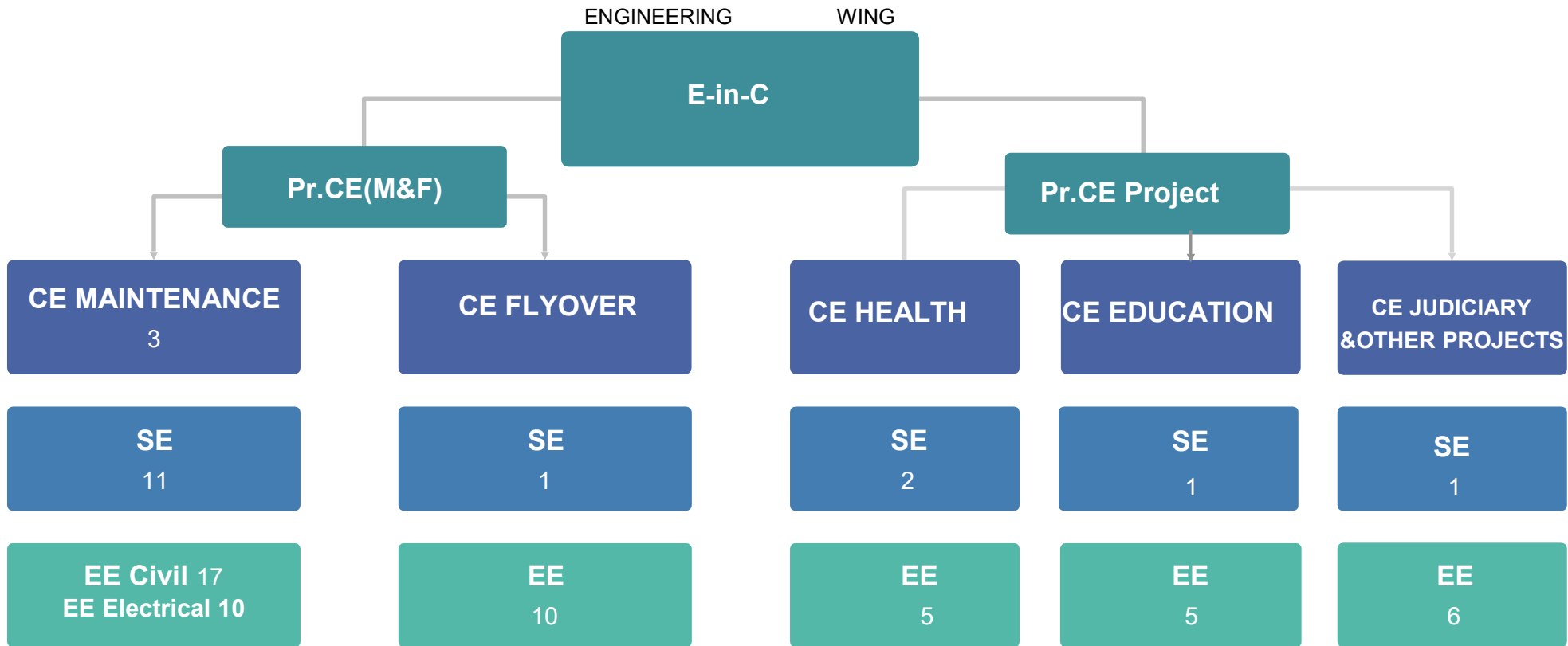
# Public Works Department

Status of PWD Roads



21.02.2025

# ORGANIZATIONAL CHART



# ROAD NETWORK

## Brief Facts

1400 kms Road Length	60ft RoW and above	Only Maintenance and upkeep.
7000 kms Lane Length	Transferred from MCD in Jan 2012	Ownership with MCD
29 Subways	Horticulture	71 FoBs

## Broad Categories of Work

- **Recarpeting/strengthening**
- **Patchwork**
- **Pothole repair**
- **Road cutting and restoration**

# ROAD NETWORK

## Budget

Strengthening/ Resurfacing/ Micro Surfacing of PWD roads (capital works)				
			in Crore	
			Year 2024-25	
Sl. No.	Major Heads	BE	RE	Exp. upto Jan 2025
1	NH	75	20	11.92
2	RR & ORR	180	100	47.45
3	Arterial Roads	225	300	210
4	Roads with ROW < 30 Mtrs	300	275	154.6
	<b>Total</b>	<b>780</b>	<b>695</b>	<b>423.97</b>

# ROAD NETWORK

## Road Strengthening Works

- On an Average, about 220-240 kms Roads are strengthened every year
- In current financial year, so far about 150 kms of road length strengthened.
- Ongoing Works of about 108 Kms Road length.
- Very limited working period in Delhi of about 5 months. (Mid Sep - Mid Oct, & March to Mid June)
- Roads due for Strengthening (2025-26) – List to be finalized by 5<sup>th</sup> March.

## Road Strengthening Proposals – Work Awarded/Yet to start

S.No.	Zone/Circle/ Division.	Name of Road.	Length of Road (In Km)	Approx. Amount (In Cr.)
1	East/East-M/East Road	Noida Link Road.	3.86	15.52
2	East/East-M/East Road	Noida More Flyover (SlipRoads)	0.25	
3	East/East-M/East Road	Patparganj Road (Madhuban Chowk to Ganesh Nagar Chowk)	1.60	2.34
4	East/East-M/East Road	Road along Ghazipur Drain	3.6	10.53
5	East/East-M/East Road	Vikas Marg (Delhi Sachivalya Crossing to ITO Chungi)	2.2	7.09
6	East/East-M/East Road	Disused Canal road	2.9	3.70
7	East/East-M/East Road	Periphrial road from Chilla Chowk to Kotla Village (P-2)	1.25	
8	East/East-M/East Road	East end apartment road (P-2)	0.84	
9	Circle Shahdara/ Shahdara Road Division	Road No. 69 (ID: 87)	1.2	4.11

<b>S.No.</b>	<b>Zone/Circle/ Division.</b>	<b>Name of Road.</b>	<b>Length of Road (In Km)</b>	<b>Approx. Amount (In Cr.)</b>
<b>10</b>	Circle Shahdara/ Shahdara Road Division	(1) Maharishi balmiki marg (Road No.72) (ID: 1454) (2) Maharishi balmiki marg (Road No. 72 Extn) (ID: 1455)	1.9	5.38
<b>11</b>	Circle Shahdara/ Shahdara Road Division	From Road No. 68 (petrol pump) to E-pocket GTB enclave police booth near Nutan Vidya Mandir public school (ID: 1440),	0.37	0.38
<b>12</b>	Circle Shahdara/ Shahdara Road Division	Shahdara Road (Road No. 57 to Babu Ram School) (ID: 1431 - M C D)	0.6	1.1
<b>13</b>	East / SSD	Vikas Marg	3.10	8.83
<b>14</b>	SRD-1	S.P.M. Marg	2.43	10.00
<b>15</b>	SRD-1	Rani Jhansi Road	2.00	10.00
<b>16</b>	SRD-1	Boluevard Road	0.67	2.50



<b>S.No.</b>	<b>Zone/Circle/ Division.</b>	<b>Name of Road.</b>	<b>Length of Road (In Km)</b>	<b>Approx. Amount (In Cr.)</b>
<b>17</b>	SRD-1	Jama Masjid Road	1.46	2.61
<b>18</b>	SRD-2 (SD-2)	Chelmsford Road	0.39	7.99
<b>19</b>	SRD-2 (SD-2)	Sadar Thana Road	0.50	
<b>20</b>	SRD-2 (SD-2)	Azad Market Road	0.79	
<b>21</b>	SRD-2 (SD-2)	Bahadur Garh Road	0.91	
<b>22</b>	SRD-2 (SD-2)	Foota Road	0.25	
<b>23</b>	SRD-2 (SD-2)	Idgah Road	1.09	
<b>24</b>	SRD-2 (SD-3)	Road No. 3	0.50	
<b>25</b>	SRD-2 (SD-3)	Road No. 4	0.50	
<b>26</b>	SRD-2 (SD-3)	Military Road	1.40	
<b>27</b>	SRD-2 (SD-3)	Vishnu Mandir Marge	0.90	

<b>S.No.</b>	<b>Zone/Circle/ Division.</b>	<b>Name of Road.</b>	<b>Length of Road (In Km)</b>	<b>Approx. Amount (In Cr.)</b>
<b>28</b>	SRD-2 (SD-1)	DAV Aram Bagh Road	0.48	
<b>29</b>	East North-East North-East (B&R)	Main Brahmpuri Road & Eastern approach road Signature Bridge Slip road	2.240	3.94
<b>30</b>	East North-East North-East (B&R)	Babarpur Road & Mandoli Road	3.940	5.58
<b>31</b>	East North-East North-East (B&R)	Road No. 65	1.200	4.83
<b>32</b>	East North-East North-East (B&R)	Gardhi Mendu Road (Illrd Pusta MB Road cut to Main Wazirabad Road Junction)	4.680	5.68
<b>33</b>	East North-East North-East (B&R)	Tyagi Road & Sewadham Road	2.45	3.5
<b>34</b>	East Zone/ C&ND/- C&ND- Road	Main Burari Road (ORR to Burari Morh) Work partially takenup for restoration of main Burari road from Labour chowk to ORR cut by DJB	3.0 1.5	5.75 3.05

S.No.	Zone/Circle/ Division.	Name of Road.	Length of Road (In Km)	Approx. Amount (In Cr.)
35	East Zone/ C&ND/- C&ND-Road	Hanuman Setu to Chandgi Ram Akhara	2.10	14.10
36	East Zone/ C&ND/- C&ND-Road	CC Parallel Road from Bhalswa to Wazirabad	7.24	2.62
37	North Roads	Outer Ring Road from Mukarba Chowk to Burari Flyover Nosing	3.50	18.63
38	West Road-2	Guru Golwalkar Marg (Road No. 3) from Kanjhawala Chowk to Tatesar	4.95	19.80
39	West Road-2	PVC Market road from Rohtak Road towards PVC market	1.75	3.50
40	West Road-2	Service lanes of Rohtak Road(NH-10) from Metro Pillar no. 109 to 273	4.50	7.89
41	North West Road-1	Ring road from Prembari Underpass to Punjabi Bagh Flyover	3.00	17.25
42	North West Road-1	Outer Ring road Mukarba Chowk to Madhuban Chowk	3.08	23.50
43	North West Road-2	a. Outer Ring road carriage way b. Elevated Corridor from Madhuban Chowk to Mangolpuri (ROB) c. Service Lane Outer Ring Road each Side.	a. 4.22 b. 3.38 c. 3.00 <u>Total 10.60</u>	27.04

S.No.	Zone/Circle/ Division.	Name of Road.	Length of Road (In Km)	Approx. Amount (In Cr.)
44	SR 2	Outer Ring Road (from Chirag Delhi to Africa Avenue Junction)	5.00	19.93
45		A-1 Block, Panchsheel Enclave Road (from Outer Ring Road to A-1/56 Panchsheel Enclave)	0.50	
46		B,C & D Block Panchsheel Enclave Road (from Panchsheel Club to Outer Ring Road To JB Tito Marg)	0.50	
47		Sukhdev Vihar Road	1.00	0.92
48	South/South East/SER-1	Ring Road from Bhairon Road to Ashram	4.30	16.50
49	SER-2	Road No. 13 A	2.5	8.62
50	South/South East/SER-2	Outer Ring Road From Modi Mill to Chirag Delhi	3.90	16.81
51	SER-2	Ravi Dass Marg	3.75	9.79
52	SER-2	Road No. 13	2.70	9.12
53	South West Road-1	Mehrauli Mahipalpur Road	6.8	14.24
54	South West Road 2	Jhatikara Road	8.55	10.82
		<b>Total</b>	<b>120 kms (Approx)</b>	<b>350 cr. (Approx)</b>

# NEW ROAD WORKS

## Roads due for Strengthening 2025-26

- |  |           |               |
|--|-----------|---------------|
| 1. Identification of roads – 01.03.2025<br>(Approx 250kms) |           |               |
| 2. Testing   | – 50kms   | Testing done  |
|  | -- 100kms | By 05.04.2025 |
|  | -- 100kms | By 05.05.2025 |
| 3. Estimate  | – 50kms   | By 05.03.2025 |
|  | -- 100kms | By 05.05.2025 |
|  | -- 100kms | By 05.06.2025 |



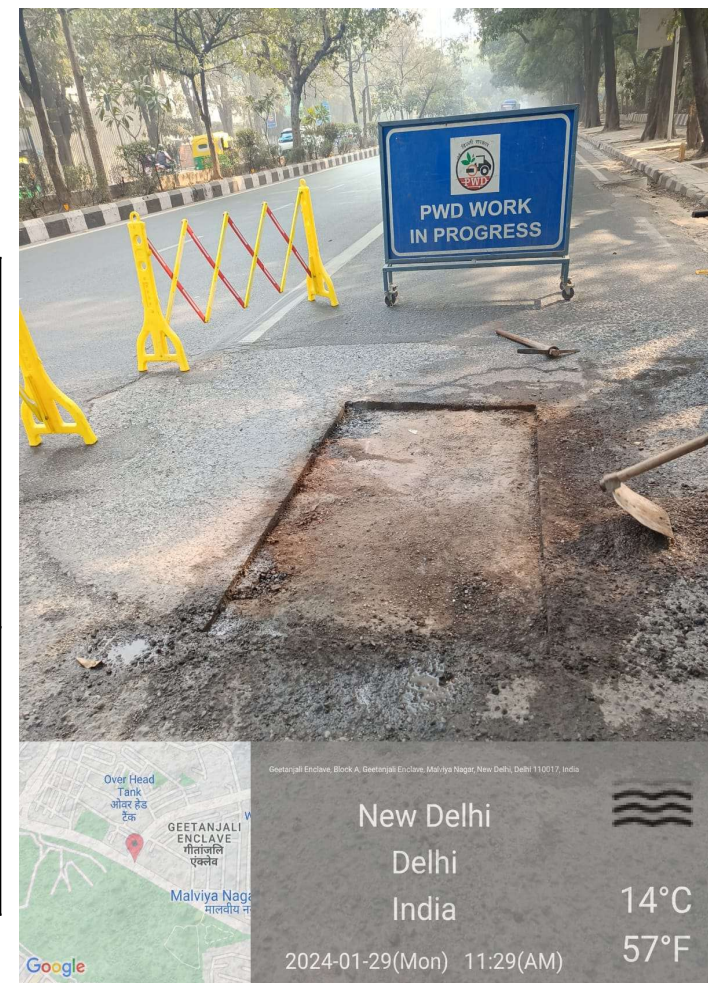
4. After receipt of Sanctions of above estimates, Tendering Shall be called.

5. Tendering process will take 45 days to start the work.

# ROAD NETWORK

## Patch Repair/Pothole Filling

<p>Total Patches Identified 200000 Sqm</p>	<p>Tender in Place 15.03.2025</p>	<p>Target Date 30.04.2025</p>
<p>Total Potholes 7000</p>	<p>Being done through maintenance vans</p>	<p>Target Date 30.04.2025</p>





## Major Activities For road divisions

**Road Strengthening**

**Sanction Based**

**2 months after Sanction**

**Patch Repair works including  
emergency works**

**2 Tenders per  
division**

**Tender call - 1st March  
Work start - 7th April**

**Pothole repair, Maintenance Vans,  
Thermoplastic Road Marking, Repair  
of Signages, Kerb Stone Painting**

**2 Tenders per  
division**

**Tender call - 15th March  
Work start - 15th April**

**Desilting, Pump Houses**

**2 Tenders per division**

**Tender call - 1st March  
Work start - 7th April**

**Hiring of dewatering pumps**

**1 Tender per division**

**Tender call - 15th April  
Work start - 15th Mayl**

## Major Activities For road divisions

Construction of Footpath and drain

Sanction Based

2 months after Sanction

Footpath Repair, drain repair

1 Tender per sub-division

Tender call - 31st March  
Work start - 15th May

Horticulture works

1 Tender per sub-division

58 Works in Progress -  
Balance 4 tenders target  
31st March.

FOB/Subway maintenance

1 Tender per circle

Tender call - 31st March  
Work start - 15th May

New Road Signages

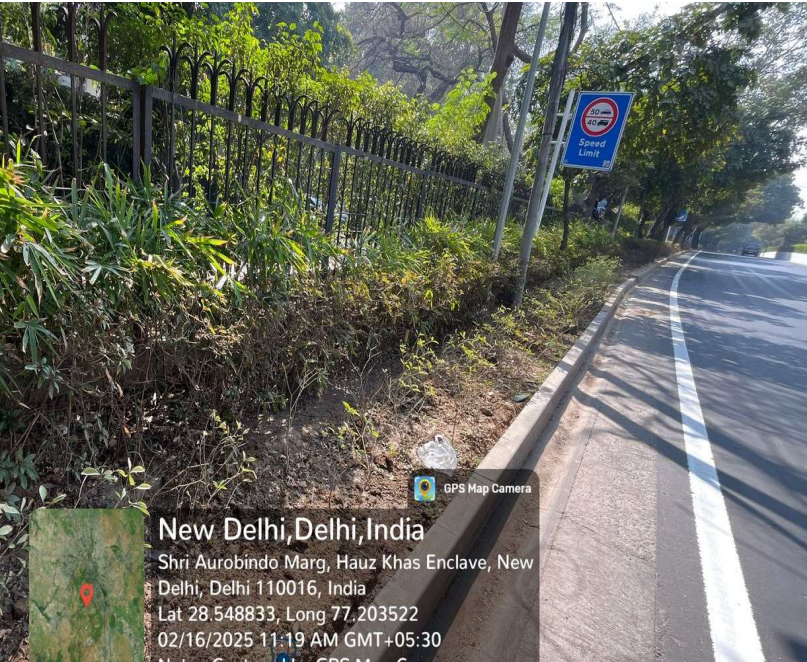
1 Tender per division

Tender call - 31st March  
Work start - 15th May



# ROAD NETWORK

## Way Forward



1. All Future Road strengthening proposals to include inbuilt comprehensive Maintenance Provision including works cropped up during 5 years DLP due to external factors.
2. Overall responsibility of the maintenance of a particular road stretch shall be with one agency for 5 years.
3. Stage payments be made for original work to keep the contractor involved during maintenance activity.

**THANK YOU**